

A Guide to Parish Boundaries



1
St Thomas of Canterbury,
Woodford Green



2
Our Lady of Grace & St Teresa,
Chingford



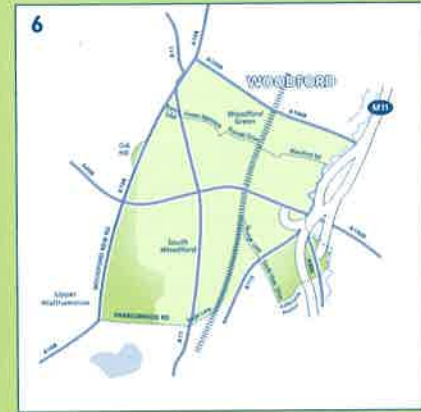
3
St John Vianney, Clayhall



4
St Edmund & St Thomas More,
Loughton



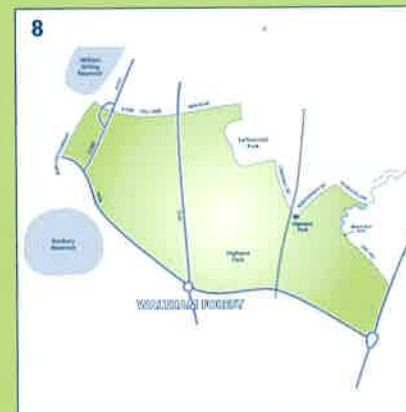
5
St Thomas More & St Edward,
Waltham Abbey



6
St Anne Line, South Woodford



7
The Assumption, Hainault



8
Christ the King, (North
of the North Circular, A406)



9
Our Lady of Lourdes, Wanstead

Please note: Where a road is named as a Parish Boundary, the line of the Boundary is presumed to be drawn down the centre of the road unless specifically stated otherwise.

I St Thomas of Canterbury, Woodford Green



CHINGFORD (St Teresa of Lisieux)

From the junction of the civil parish boundaries and the Waltham Forest Borough boundary at the south-west corner Connaught Water, south by the River Ching to Falmouth Avenue.

CHINGFORD (Christ The King)

South-west by the brook to Brookfield Path and by this path and Oak Hill to Woodford New Road.

SOUTH WOODFORD

North along Woodford New Road to Bunce's Lane. East along Bunce's Lane, Forest Approach, The Vale and Arundel Drive and continue east

across the railway to Wansford Road. East by Wansford Road and continue east over Chigwell Road to the River Roding.

CLAYHALL

Continue east through the sewage works and sports ground to Roding Lane North (just north of Marston Road). North along Roding Lane North to the southern boundary of Claybury Hospital. East by this boundary to Mossford Lane.

BARKINGSIDE

By Mossford Lane to Tomswood Hill, excluding Meriden Close, North by Tomswood Hill and east by Manor Road to the 'Bald Hind'.

HAINAULT

North by Hainault Road to the railway. East by the railway to the footpath at the junction of Hycliffe Gardens and Dacre Gardens. East by this footpath to Vicarage Lane and thence to Green Lane to the footpath which runs south of Old Farm. East by this footpath to Pudding Lane. North by Pudding Lane to boundary of Pettits Hall, around the boundary of Pettits Hall and continuing north by Pudding Lane to the Abridge Road, A113. Over Abridge Road, continuing north and west by footpath and fields to the M25 junction 5.

LOUGHTON

Continue west by the River Roding to Whitebridge. West by the postal district boundary to the High Road. Over the High Road and by Manor Road to Epping New Road. North by this road to the civil parish boundary just north of the junction with Fairmead Bottom.

WALTHAM ABBEY

West by the civil parish boundary to the Waltham Forest Borough boundary at the south-west corner of Connaught Water.

2 Our Lady of Grace & St Teresa, Chingford



CHINGFORD (Christ the King)

From the south-east corner of the William Girling Reservoir, by the footpath, between numbers 89–91 Russell Road, to Hall Lane; east along Hall Lane and New Road to Normanshire Avenue; by Normanshire Avenue and the western and southern boundaries of Larkwood Park to Larkshall Road and by this road to the corner of Selwyn Avenue and the Broadway; Highams Park; over the railway and along Handsworth Road and Falmouth Avenue to the brook (River Ching).

WOODFORD GREEN

North along the River Ching, over Rangers Road, to the junction of the Waltham Forest Borough boundary and the civil parish boundary at the south-west corner of Connaught Water.

WALTHAM ABBEY

North and west by the Waltham Forest Borough boundary to the Enfield Borough Boundary

WESTMINSTER

South by the Borough boundary to the south-east corner of the William Girling Reservoir

3 St John Vianney, Clayhall



ILFORD (St. John the Baptist)

From the junction of the River Roding and Eastern Avenue, east along the centre of Eastern Avenue to the traffic lights at Beehive Lane.

BARKINGSIDE

By Beehive Lane, Longwood Gardens, between Mossford Court (Clayhall) and Hatfield Close (Barkingside), along Mossford Lane (Meriden Close in Barkingside) to the southern boundary of Claybury Hospital.

WOODFORD GREEN

West along the hospital boundary to Roding Lane North. By Roding Lane North to its junction with Marston Road. West across the sports ground and through the sewage works to the River Roding (almost opposite Wansford Drive).

SOUTH WOODFORD

South by the River Roding to its junction with Ashbourne Avenue.

WANSTEAD

Continue south by river to its junction with Eastern Avenue.

4 St Edmund & St Thomas More, Loughton



EPPING

From Wake Arms, east by Coppice Road by postal boundary and south east to M11.

HAINAULT

South west by M11 to Junction 5.

WOODFORD GREEN

From Junction 5 of M11, west by River Roding to White Bridge. West by postal boundary to High Road and Manor Road to Epping New Road. North by Epping New Road to Fairmead Bottom.

WALTHAM ABBEY

From Fairmead Bottom, north by Epping New Road to the Wake Arms.

5 St Thomas More & St Edward, Waltham Abbey



HARLOW (St. Lukes)

From the county boundary, just north of the Aqueduct Lock (375047), east along the civil parish boundary to the B194 (392044). Continue south and north-east by the civil parish boundary (which follows the road) to point 406049 (just west of Bumble's Green) and south-east and east by the civil parish boundary to point 419046.

EPPING

Continue south by the civil parish boundary, west of Parvills (424039), through Spratt's Hedgerow Wood (428028) west of Copped Hall (430015) to the Epping New Road at point 436004.

DEBDEN

Continue south-east by the civil parish boundary to the junction of the civil parish boundaries just east of the Epping New Road (439002). South-west by the civil parish boundary to the Wake Arms.

LOUGHTON

Continue south-west by the civil parish boundary (which runs slightly to the west of Epping New Road) to just north of the Fairmead Bottom/Epping New Road junction.

WOODFORD GREEN

Continue south-west by the civil parish boundary to the Waltham Forest Borough boundary at point 402952 (the south-west corner of Connaught Water).

CHINGFORD

North and west by the Borough boundary to the County boundary at point 368955.

WESTMINSTER

North along the County boundary to point 375047, just north of the Aqueduct Lock.

6 St Anne Line, South Woodford



WALTHAMSTOW (St. George)

From the Waterworks roundabout, south by Woodford New Road to Snaresbrook Road. East by Snaresbrook Road to Woodford Road.

WANSTEAD

North-east by Eagle Lane to the underground railway and north by the railway to George Lane. South-east by George Lane and South View Drive, and north-east along Ashbourne Avenue to the River Roding.

CLAYHALL

North by the River Roding to the path opposite Wansford Drive.

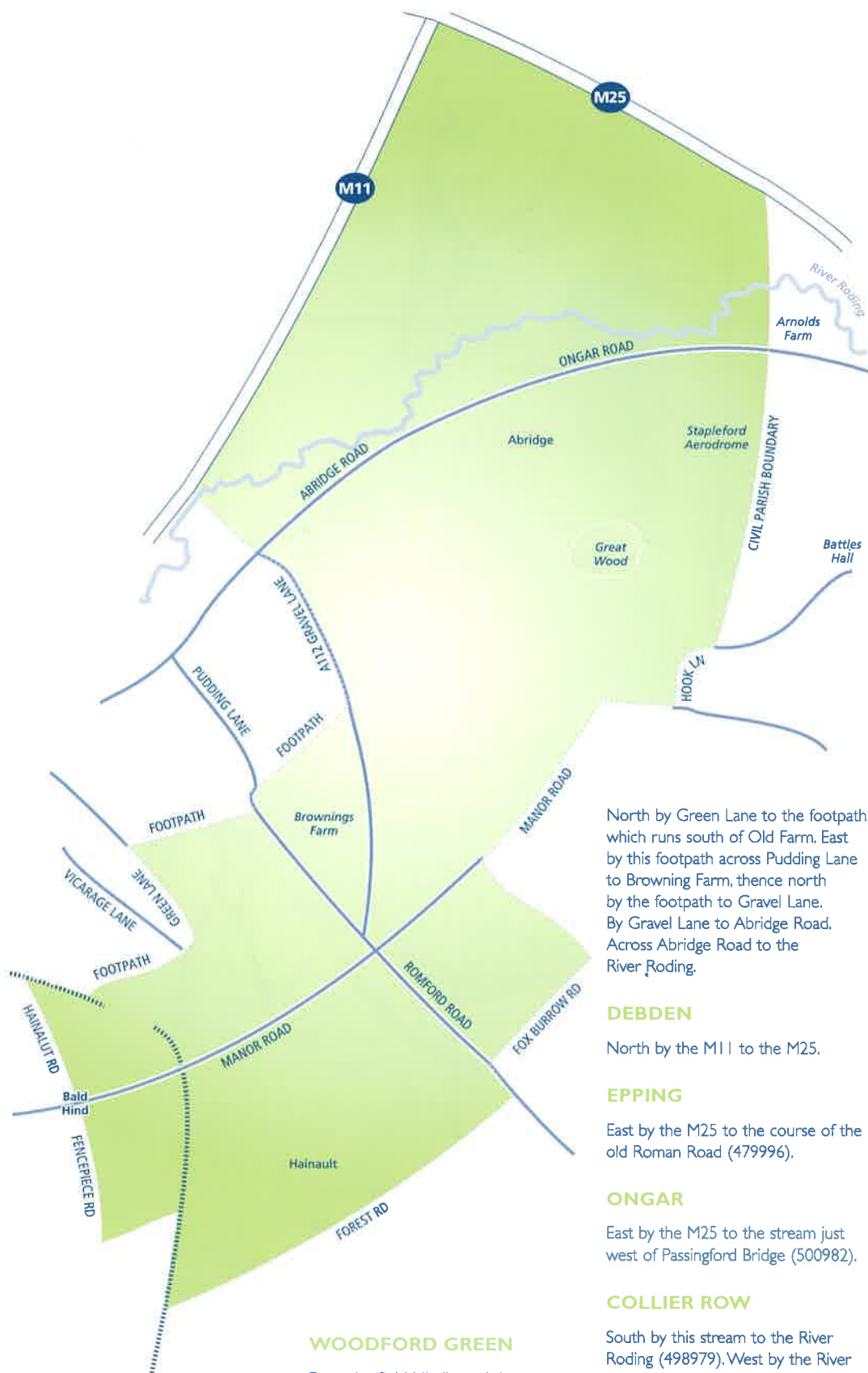
WOODFORD GREEN

West by Wansford Drive and continue west to the railway; continue west along Arundel Drive, The Vale, Forest Approach, across the High Road and by Bunce's Lane and Woodford New Road to Oak Hill.

WALTHAMSTOW (Christ the King)

Continue south by Woodford New Road to the Waterworks roundabout

7 The Assumption, Hainault



WOODFORD GREEN

From the 'Bald Hind', north by Hainault Road to the railway (both sides in Hainault). South east by the railway to the footpath opposite the junction of Hycliffe Gardens and Dacre Gardens. East by the footpath to Vicarage Lane and by Vicarage Lane to Green Lane.

North by Green Lane to the footpath which runs south of Old Farm. East by this footpath across Pudding Lane to Brownsings Farm, thence north by the footpath to Gravel Lane. By Gravel Lane to Abridge Road. Across Abridge Road to the River Roding.

DEBDEN

North by the M11 to the M25.

EPHING

East by the M25 to the course of the old Roman Road (479996).

ONGAR

East by the M25 to the stream just west of Passingford Bridge (500982).

COLLIER ROW

South by this stream to the River Roding (498979). West by the River Roding to the civil parish boundary at 495980 (due North to Arnold's Farm). South by the civil parish boundary, over the Ongar Road, and along the eastern boundary of Stapleford Abbots airfield and south by the civil parish boundary (passing east of Great Wood and west of Battles Hall) to

Hook Lane (490954). South by Hook Lane to Manor Road and west by Manor Road to Featherbed Lane, then by Featherbed Lane to the forest (486954). Along Cavill's Walk to 480937 south-east by the Borough Boundary to 484934, south-west across the golf course, just south of Fox Brewers, to Romford Road (473924) South along this road to Forest Road.

CHADWELL HEATH

South-west along Forest Road (both sides in Hainault) to where it crosses Seven Kings Water (opposite Fairlop Oak Recreation Ground).

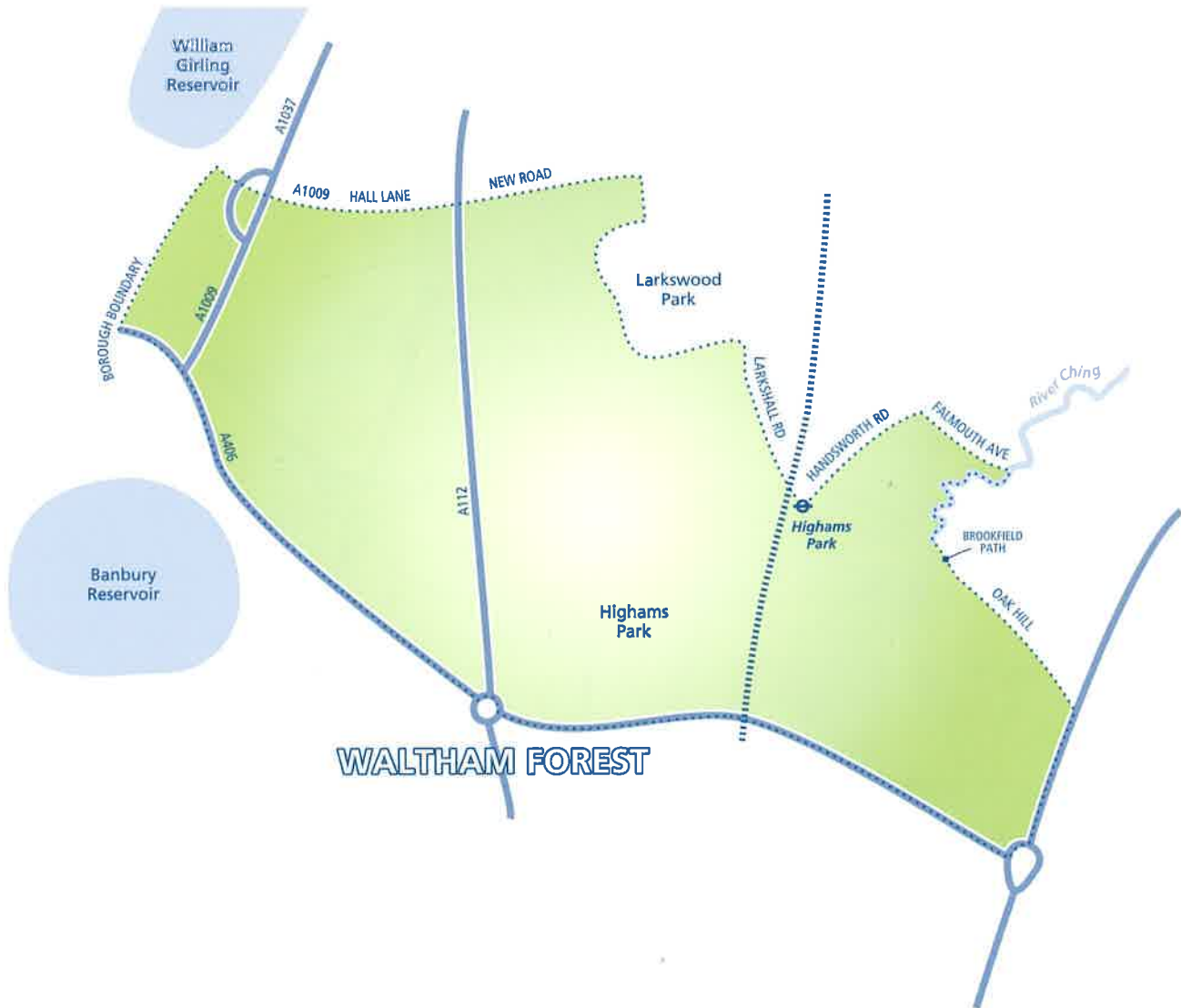
NEWBURY PARK

Continue along Forest Road to the railway.

BARKINGSIDE

North along the railway as far as the ditch which runs behind the houses in Trelawney Road. West by this ditch to Fencepiece Road then north along Fencepiece Road (both sides in Barkingside) to Manor Road.

8 Christ the King, North of the North Circular A406



CHINGFORD

From the south-east corner of the William Girling Reservoir; by the footpath between numbers 89 and 91 Russell Road, to Hall Lane; then eastwards along Hall Lane and New Road to Normanshire Avenue; by Normanshire Avenue and the western and southern boundaries of Larkwood Park to Larkshall Road and by this road to the corner of Selwyn Avenue and the Broadway, Highams Park; over the railway and along Handsworth Road and Falmouth Avenue to the brook (River Ching).

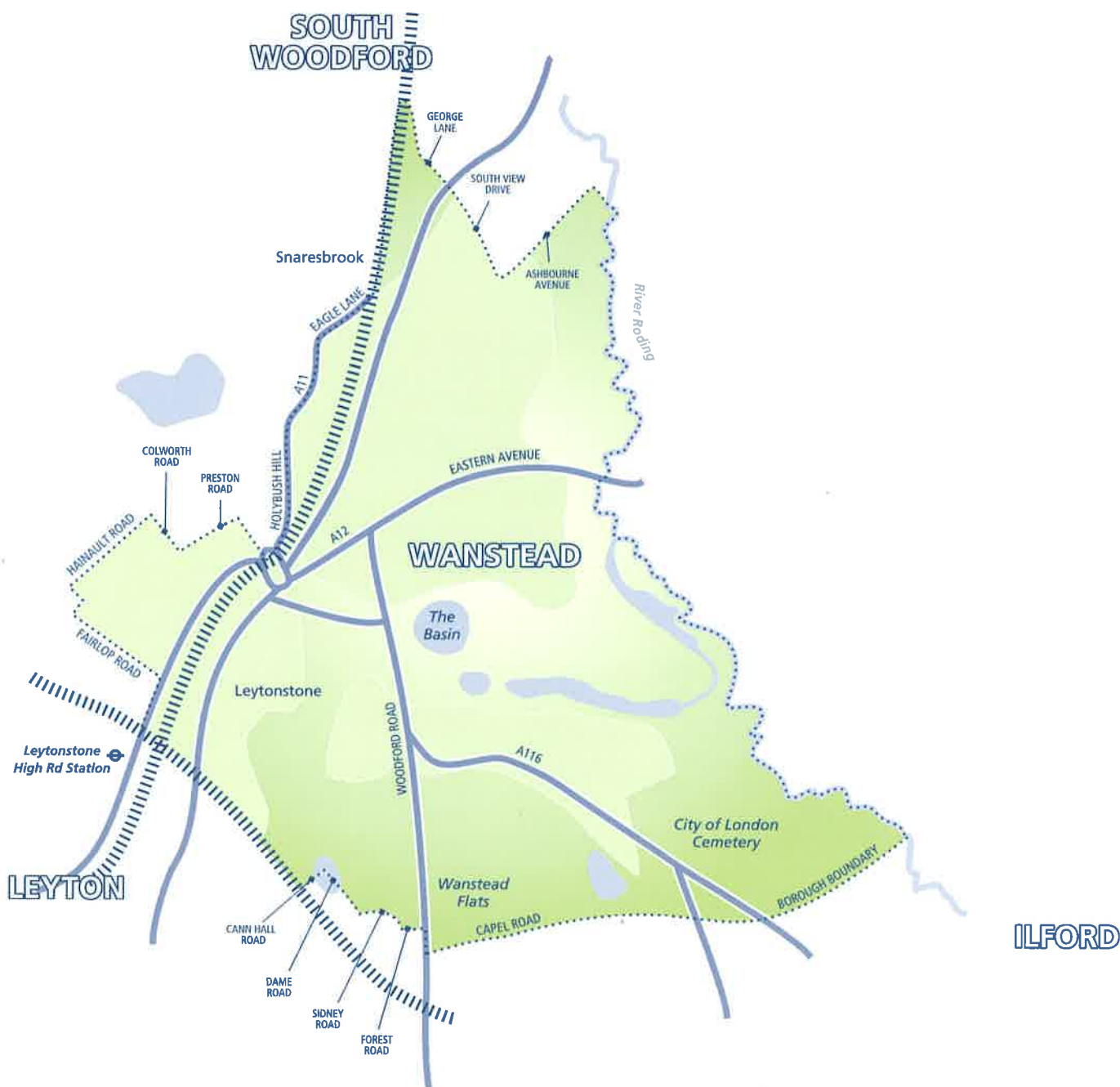
WOODFORD GREEN

South-west by the brook to Brookfield Path, and by this path and Oak Hill to Woodford New Road.

SOUTH WOODFORD

By Woodford New Road to the Waterworks roundabout. West by the A406 to the borough boundary.

9 Our Lady of Lourdes, Wanstead



WALTHAMSTOW (St George)

From the junction of Essex Road South and Hainault Road, east along Hainault Road, Colworth Road, Preston Road, and Whipps Cross Road to the underground railway. By the railway to Hollybush Hill and along Hollybush Hill and Woodford Road to Snaresbrook Road.

SOUTH WOODFORD

North-east by Eagle Lane to the underground railway and north by the railway to George Lane. South-east by George Lane and South View Drive, and north-east along Ashbourne Avenue to the River Roding.

CLAYHALL

South along the River Roding to Eastern Avenue.

ILFORD (St John the Baptist)

Continue south by the River Roding to the Borough boundary.

MANOR PARK

West and south along the Borough boundary to Capel Road.

FOREST GATE

By Capel Road, Woodford Road, Forest Road, Sidney Road, Dames Road and Cann Hall Road to the railway.

STRATFORD

North-west by the railway past Leytonstone High Road Station to the railway junction.

LEYTON

North-east by railway to Fairlop Road, and by Fairlop Road and Hainault Road to Essex Road South.