






OS EXPLORER FLASHCARDS

	Map features	1
	Symbols	28
Sch	Abbreviations	83
	Index	91

© Copyright 2016 Ordnance Survey Limited
For further information contact the Education Team,
Ordnance Survey, Adanac Drive, SOUTHAMPTON,
United Kingdom SO16 0AS.



Ordnance Survey




1

OS EXPLORER



Ordnance Survey




2

OS EXPLORER



Ordnance Survey




3

OS EXPLORER



Ordnance Survey




4

OS EXPLORER



Ordnance Survey




5

OS EXPLORER



Ordnance Survey

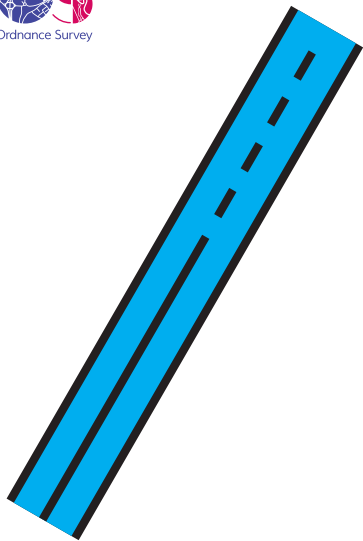


6

OS EXPLORER



Ordnance Survey




7

OS EXPLORER



Ordnance Survey



8

OS EXPLORER



Ordnance Survey




9

OS EXPLORER



Ordnance Survey




10

OS EXPLORER



Ordnance Survey



11

OS EXPLORER



Ordnance Survey

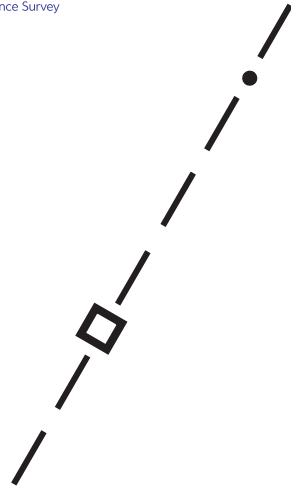


12

OS EXPLORER



Ordnance Survey




13

OS EXPLORER



Ordnance Survey




14

OS EXPLORER



Ordnance Survey




15

OS EXPLORER



Ordnance Survey

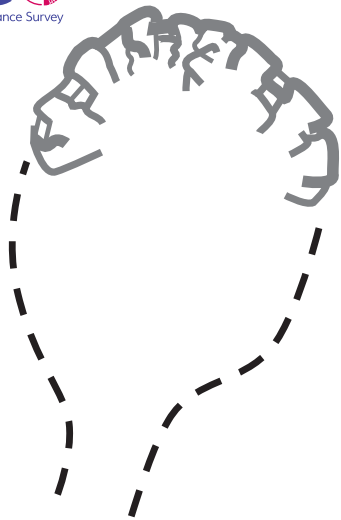


16

OS EXPLORER



Ordnance Survey




17

OS EXPLORER



Ordnance Survey

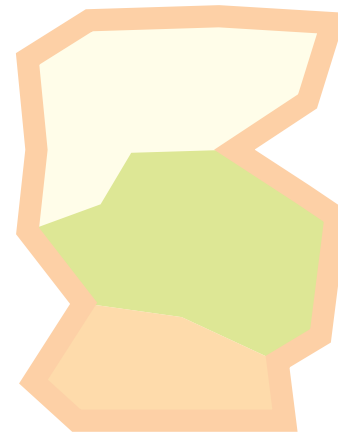


18

OS EXPLORER



Ordnance Survey




19

OS EXPLORER



Ordnance Survey




20

OS EXPLORER



Ordnance Survey




21

OS EXPLORER



Ordnance Survey

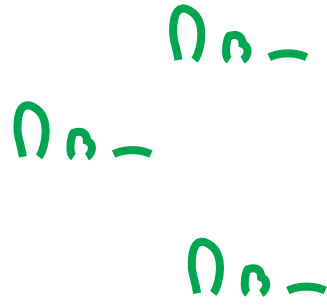


22

OS EXPLORER



Ordnance Survey




23

OS EXPLORER



Ordnance Survey

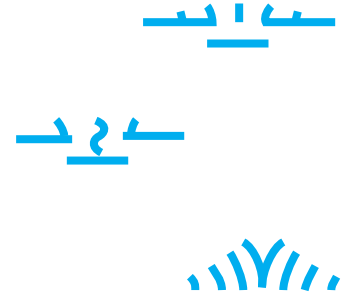


24

OS EXPLORER



Ordnance Survey




25

OS EXPLORER



Ordnance Survey




26

OS EXPLORER



Ordnance Survey




27

OS EXPLORER



Ordnance Survey




28

OS EXPLORER



Ordnance Survey




29

OS EXPLORER



Ordnance Survey



30

OS EXPLORER



Ordnance Survey



31

OS EXPLORER



Ordnance Survey




32

OS EXPLORER



Ordnance Survey



33

OS EXPLORER



Ordnance Survey



34

OS EXPLORER



Ordnance Survey



35

OS EXPLORER



Ordnance Survey




36

OS EXPLORER



Ordnance Survey



37

OS EXPLORER



Ordnance Survey




38

OS EXPLORER



Ordnance Survey



39

OS EXPLORER



Ordnance Survey



40

OS EXPLORER



Ordnance Survey



41

OS EXPLORER



Ordnance Survey



42

OS EXPLORER



Ordnance Survey



43

OS EXPLORER



Ordnance Survey



44

OS EXPLORER



Ordnance Survey



45

OS EXPLORER



Ordnance Survey



46

OS EXPLORER



Ordnance Survey




47

OS EXPLORER



Ordnance Survey



48

OS EXPLORER



Ordnance Survey




49

OS EXPLORER



Ordnance Survey




50

OS EXPLORER



Ordnance Survey



51

OS EXPLORER



Ordnance Survey



52

OS EXPLORER



Ordnance Survey




53

OS EXPLORER



Ordnance Survey




54

OS EXPLORER



Ordnance Survey



55

OS EXPLORER



Ordnance Survey



56

OS EXPLORER



Ordnance Survey



57

OS EXPLORER



Ordnance Survey



58

OS EXPLORER



Ordnance Survey



59

OS EXPLORER



Ordnance Survey



60

OS EXPLORER



61

OS EXPLORER



62

OS EXPLORER



63

OS EXPLORER



64

OS EXPLORER



65

OS EXPLORER



66

OS EXPLORER




67

OS EXPLORER




68

OS EXPLORER



69

OS EXPLORER



70

OS EXPLORER



Ordnance Survey



71

OS EXPLORER



Ordnance Survey



72

OS EXPLORER



Ordnance Survey




73

OS EXPLORER



Ordnance Survey



74

OS EXPLORER



Ordnance Survey



75

OS EXPLORER



Ordnance Survey




76

OS EXPLORER



Ordnance Survey




77

OS EXPLORER



Ordnance Survey




78

OS EXPLORER



Ordnance Survey




79

OS EXPLORER



Ordnance Survey




80

OS EXPLORER



Ordnance Survey



81

OS EXPLORER



Ordnance Survey



82

OS EXPLORER



Ordnance Survey

Sch

83

OS EXPLORER



Ordnance Survey

Pol
Sta

84

OS EXPLORER



Ordnance Survey

Mon

85

OS EXPLORER



Ordnance Survey

BS

86

OS EXPLORER



Ordnance Survey

FB

87

OS EXPLORER



Ordnance Survey

PO

88

OS EXPLORER



Ordnance Survey

NTL

89

OS EXPLORER



Ordnance Survey

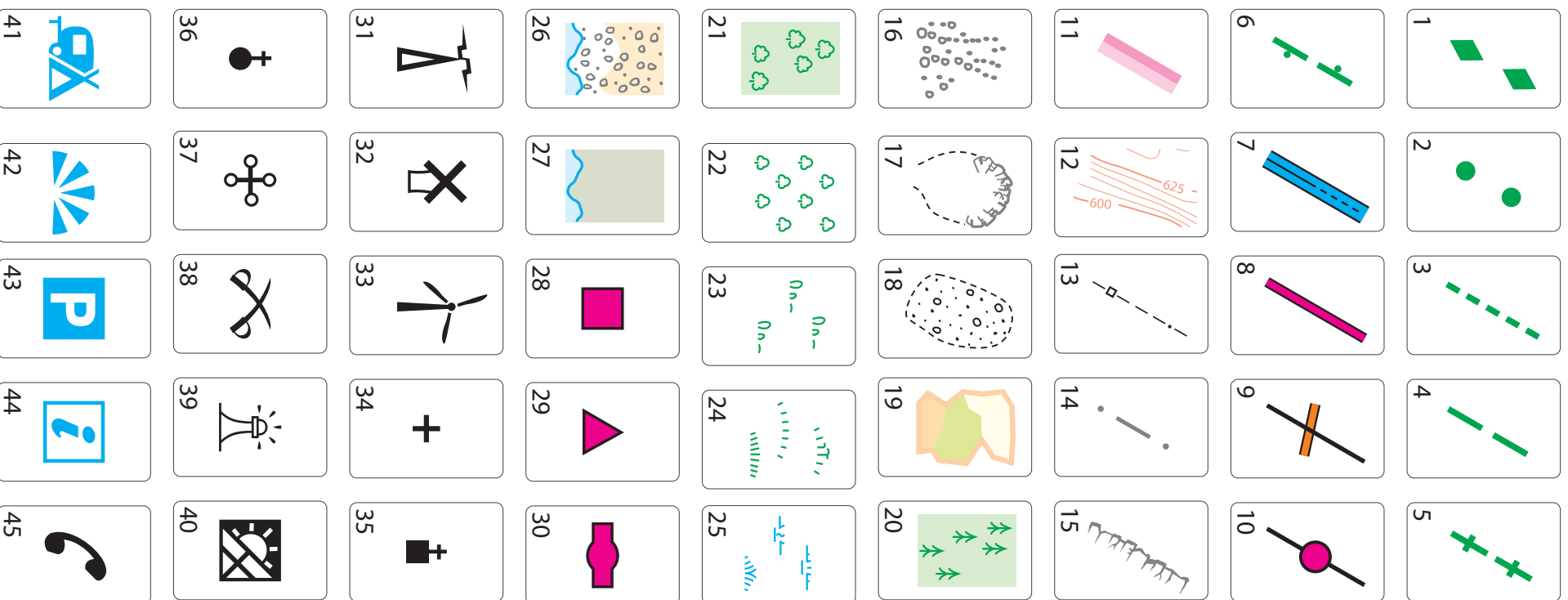
W
Spr

90

OS EXPLORER

OS EXPLORER FLASHCARDS

Index 1 to 45



- 1 Recreational path
- 2 Other route with public access
- 3 Footpath
- 4 Bridleway
- 5 Byway open to all traffic
- 6 Restricted byway
- 7 Motorway
- 8 A road
- 9 Level crossing
- 10 Railway station
- 11 National Park boundary
- 12 Contours (5m interval)
- 13 Electricity transmission line
- 14 County boundary
- 15 Cliff
- 16 Scree
- 17 Quarry
- 18 Spoil heap
- 19 Access land
- 20 Coniferous wood
- 21 Non-coniferous wood
- 22 Orchard
- 23 Scrub
- 24 Bracken, heath or rough grassland
- 25 Marsh, reeds or saltings
- 26 Shingle
- 27 Mud
- 28 Bunkhouse, camping barn or other hostel
- 29 Youth hostel
- 30 Bus station
- 31 Mast
- 32 Windmill
- 33 Wind turbine
- 34 Place of worship
- 35 " " – with tower
" " – with spire or dome
- 36 " " – with spire or dome
- 37 Site of antiquity
- 38 Site of battle
- 39 Lighthouse
- 40 Solar farm
- 41 Camping and caravan site
- 42 Viewpoint (180°)
- 43 Parking
- 44 Information centre (seasonal)
- 45 Public phone

OS EXPLORER FLASHCARDS

Index 46 to 90

				
46	47	48	49	50
				
51	52	53	54	55
				
56	57	58	59	60
				
61	62	63	64	65
				
66	67	68	69	70
				
71	72	73	74	75
				
76	77	78	79	80
				
81	82	83	84	85
				
86	87	88	89	90
BS	FB	PO	N TL	W Spr

- 46 Emergency phone
- 47 Recreation, leisure or sports centre
- 48 Picnic site
- 49 World Heritage centre or area
- 50 Garden or arboretum
- 51 Nature reserve
- 52 Horse riding
- 53 Historic Scotland
- 54 National Trust
- 55 English Heritage
- 56 Welsh Heritage (CADW)
- 57 Other tourist feature
- 58 Visitor centre
- 59 Toilets
- 60 Country park
- 61 Water activities (board)
- 62 Water activities (paddle)
- 63 Water activities (powered)
- 64 Water activities (sailing)
- 65 Watersports centre (multi-activity)
- 66 Boat hire
- 67 Public house
- 68 Slipway
- 69 Preserved railway
- 70 Theme park
- 71 Walk or trail
- 72 Mountain bike trail
- 73 Bike hire
- 74 Cycle trail
- 75 Heritage centre
- 76 Museum
- 77 Art gallery
- 78 Castle
- 79 Historic house
- 80 Abbey or cathedral
- 81 Fishing
- 82 Craft centre
- 83 School
- 84 Police station
- 85 Monument
- 86 Boundary stone
- 87 Footbridge
- 88 Post Office
- 89 Normal Tidal Limit
- 90 Well, Spring