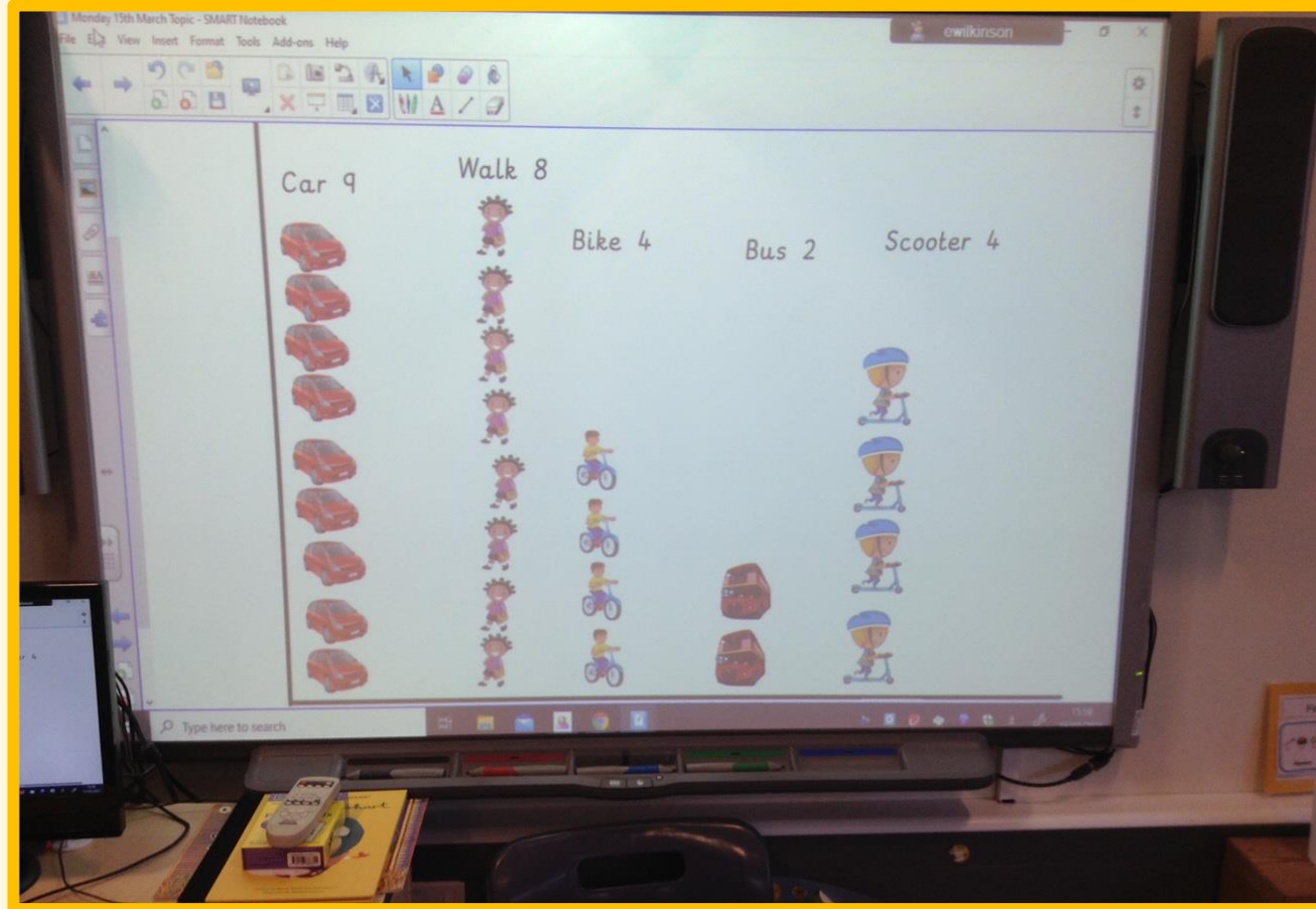


Getting to school

We have been thinking about transport and how we get to school.


Here is a chart showing the different ways we get to school.

We talked about the healthy ways to get to school.



Even though coming in the car was most popular, we discovered that most people made a healthy choice when travelling to school.

Next, we thought about the different things we see on our way to school. We used **Google street view** to look at the roads around school. On our way to school, we pass lots of interesting things.



We saw a zebra crossing



We noticed a post box




Some people pass the shops.

Some people pass the fire station



We drew maps of our route to school. We marked on the things we pass on our way.





“I go round 3 corners. That’s a post box.”

“That’s the flats.
The road goes
round there”





Some amazing maps